








GOSFORD HOSPITAL SITE MAP

-  Information Desk
-  Public Parking
-  Disabled Parking
-  Bus Stop
-  Pathway to Entry
-  Helipad
-  Toilets



DEPARTMENT	BUILDING	LEVEL
All Wards and Clinical Services	1	3,4,5
BreastScreen NSW	4	4
Cancer Day Unit	1	3
Central Coast Cancer Centre	1	3
Coffee Shop, ATM, Phones, Post Box, Public Toilets/Baby Change	1	4
EMERGENCY	1	4
Health Services Building	5	
Main Entry, Reception, Information	1	4
Mental Health	2	
Outpatients	1	3
Preadmission Clinic	1	3
Specialist Centre	4	4
Surgical Admission Centre	1	5

 **TO TOWN CENTRE & TRAIN STATION**