




# Skinny Tire Festival



Arches National Park

Red Cliffs Adventure Lodge and Castle Creek Winery LUNCH



AID

Hwy. 313

AID

Hwy. 191

Colorado River

Hwy. 128 (River Road)

Hwy. 279



START/FINISH Aarchway Inn (All Days-see alternate start location at Hwy 313 for Day 1)

Corona Arch

East 100 North

400 East

Dave's Corner Market

Mill Creek Drive

Cemetery

Mill Creek Drive

Spanish Valley Drive

DEAD HORSE POINT STATE PARK

DEAD HORSE POINT

Turnaround

AID & Turnaround

Spanish Valley Drive

White Horse Subdivision



The Little Nasty

AID

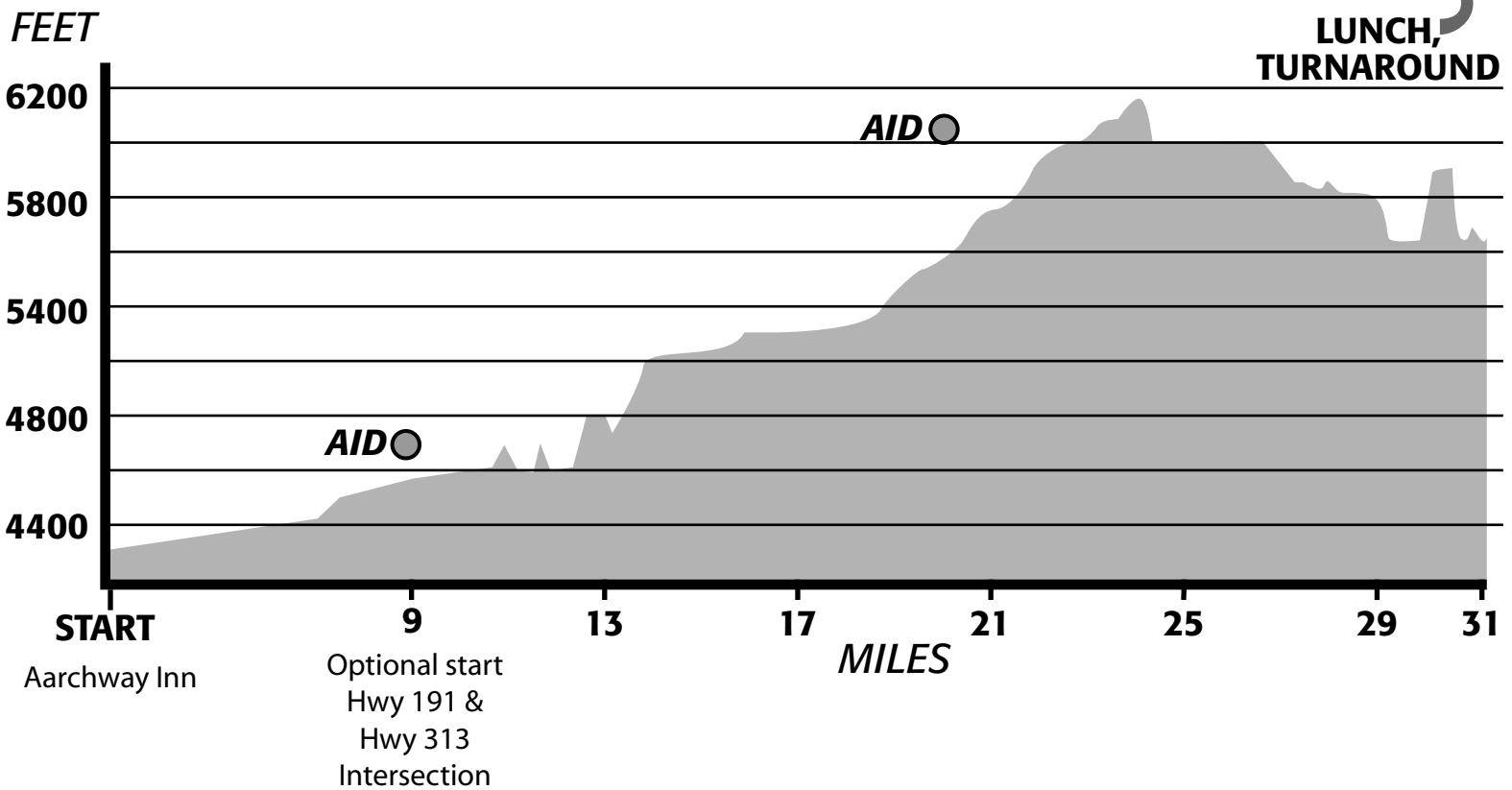
Pack Creek Ranch

FS 073

	Colorado River
	DAY 1: Dead Horse Point State Park Ride
	DAY 2: Colorado River Corridor Ride
	DAY 3: Gateway to La Sals
	DAY 4: River Portal Ride
	Highway

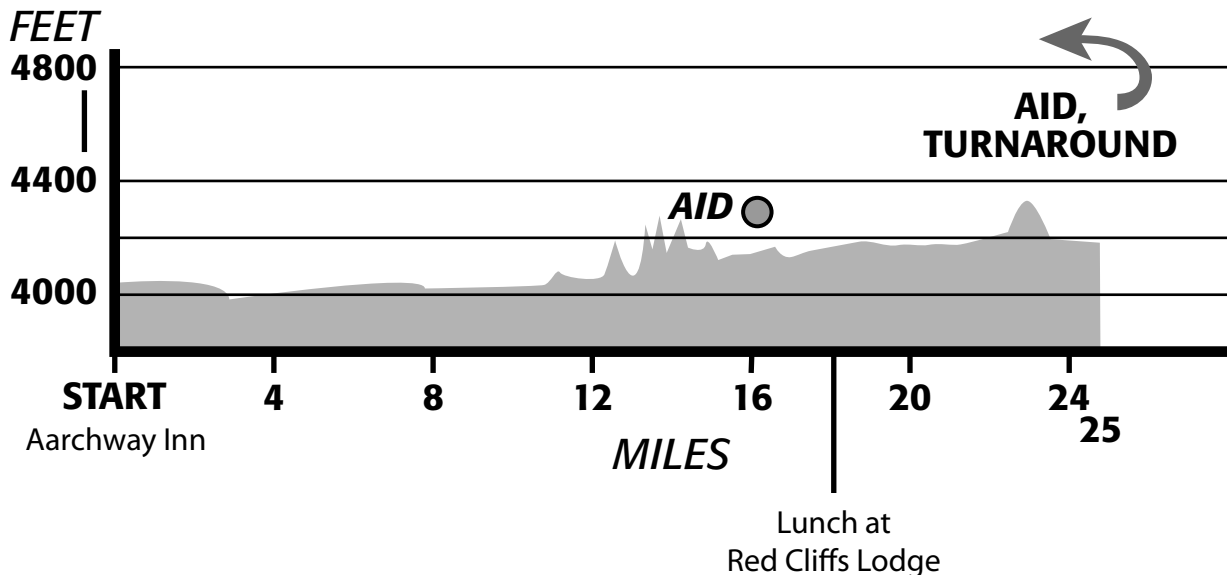
# DAY ONE - Saturday, March 11th: *Dead Horse Point*

64 (or 46 if starting from Hwy 313) miles out-and-back,  
3800ft. or 2700 ft. in elevation change

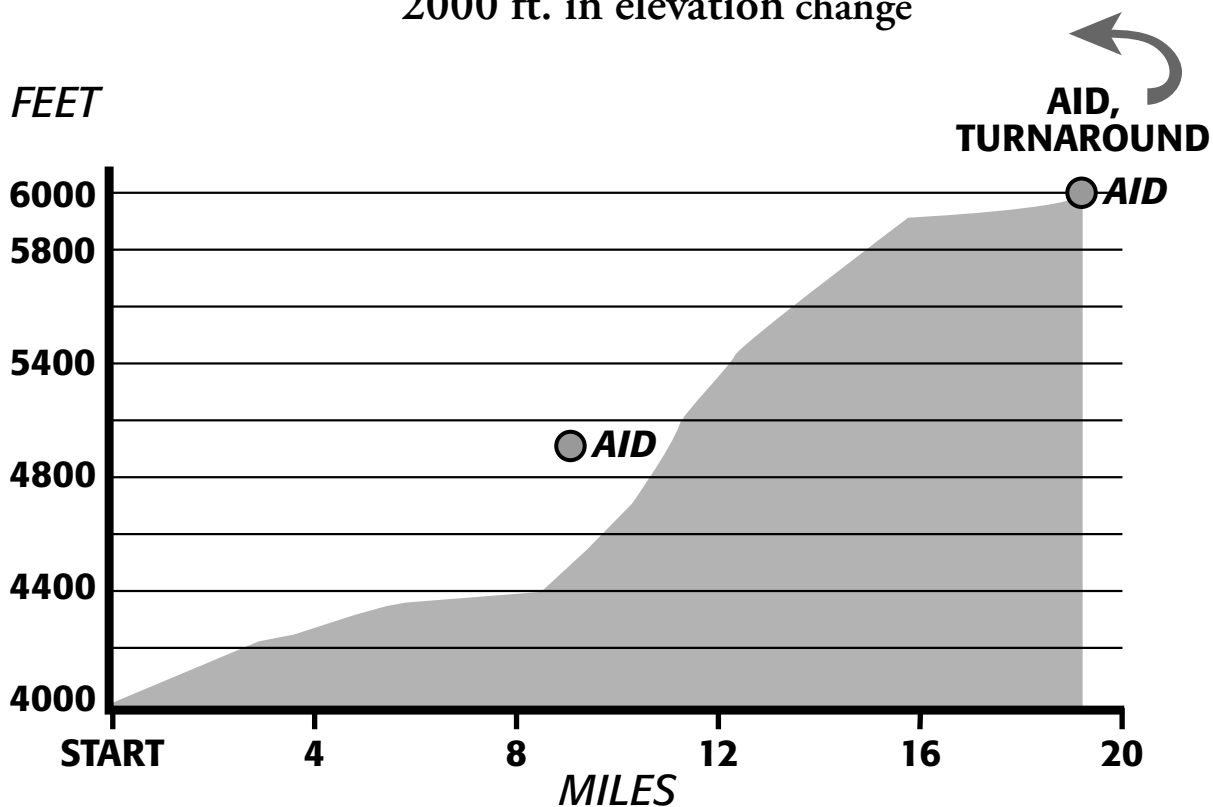


# DAY TWO - Sunday, March 12th: *Colorado River Corridor*

47 miles out-and-back, 2000 ft. elevation change



DAY THREE - Monday, March 13: *Gateway to the La Sals*  
40 miles out-and-back,  
2000 ft. in elevation change



DAY FOUR - Tuesday, March 14th: *River Portal Route*

What can we say? 38 miles round trip with a slight downriver feel on the way to the AID station and turnaround point then a slight up river pull on the way back. Overall elevation change? About 500 feet if you count the two small hills. This route doesn't **qualify** for elevation maps! Enjoy your day. It is beautiful and very scenic!